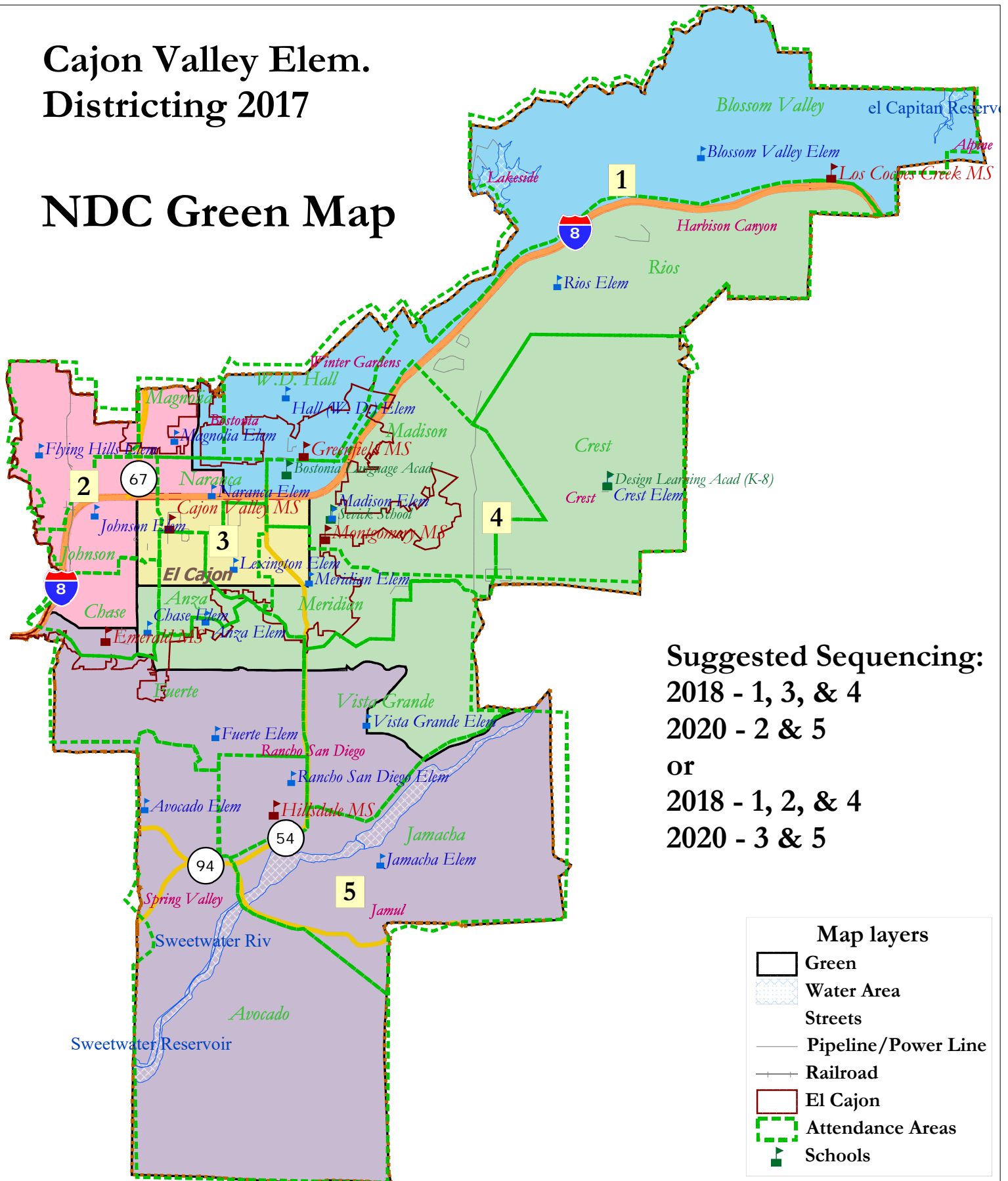










Cajon Valley Elem. Districting 2017

NDC Green Map



Suggested Sequencing:
 2018 - 1, 3, & 4
 2020 - 2 & 5
 or
 2018 - 1, 2, & 4
 2020 - 3 & 5

- Map layers**
-  Green
 -  Water Area
 -  Streets
 -  Pipeline/Power Line
 -  Railroad
 -  El Cajon
 -  Attendance Areas
 -  Schools